

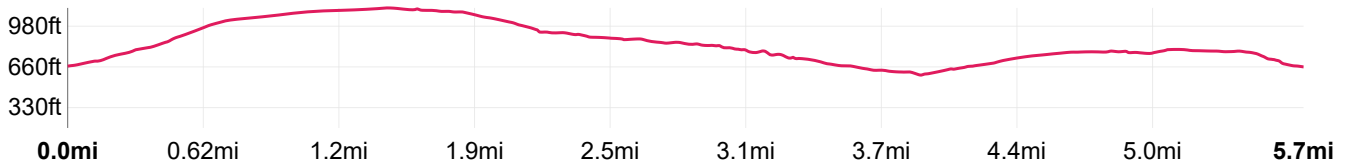
## Route Information

Route Name Grassington, Hebden Ghyll and return via High Lane

## Route Summary
















Total Distance	5.6mi (9.1km)	Walk	0min
Elevation	589ft at lowest point	Run	0min
	1132ft at highest point	Cycle	0min
Total Ascent	858ft		

## Elevation Profile




## Route Card


#	OS Grid Ref	Dist from start	Latitude	Longitude	Elevation
1	SE 002 640	0.00mi	54° 4' 20" N	1° 59' 51" W	662ft
	Dist to next: 0.13mi, Bearing to next: 25°, Ascent to next: 41ft				
	↑ Continue onto Main Street (1° 59' 51" W 54° 4' 20" N   0ft)				
2	SE 003 642	0.13mi	54° 4' 26" N	1° 59' 46" W	703ft
	Dist to next: 0.19mi, Bearing to next: 57°, Ascent to next: 93ft				
	↑ Continue onto Chapel Street (1° 59' 46" W 54° 4' 26" N   0ft)				
	↶ Turn sharp left onto Moor Lane (1° 59' 46" W 54° 4' 25" N   702ft)				
3	SE 005 643	0.31mi	54° 4' 30" N	1° 59' 34" W	796ft
	Dist to next: 0.14mi, Bearing to next: 73°, Ascent to next: 62ft				
	↑ Continue onto Moor Lane (1° 59' 34" W 54° 4' 30" N   0ft)				
4	SE 007 644	0.45mi	54° 4' 33" N	1° 59' 22" W	858ft
	Dist to next: 0.19mi, Bearing to next: 29°, Ascent to next: 135ft				
5	SE 009 647	0.64mi	54° 4' 41" N	1° 59' 14" W	993ft
	Dist to next: 0.81mi, Bearing to next: 26°, Ascent to next: 139ft				
	↑ Continue onto Moor Lane (1° 59' 14" W 54° 4' 41" N   0ft)				


- |    |   |               |                     |                     |               |
|----|---|---------------|---------------------|---------------------|---------------|
| 6  | <b>SE 015 658</b>   | <b>1.46mi</b> | <b>54° 5' 19" N</b> | <b>1° 58' 42" W</b> | <b>1132ft</b> |
|    | Dist to next: <b>0.33mi</b> , Bearing to next: <b>94°</b> , Ascent to next: <b>0ft</b>  |               |                     |                     |               |
|    |  Continue onto Moor Lane<br>(1° 58' 42" W 54° 5' 19" N   0ft)                |               |                     |                     |               |
|    |  Turn sharp left onto Private Road<br>(1° 58' 42" W 54° 5' 19" N   1131ft)   |               |                     |                     |               |
|    |  Turn left onto Duke's New Road<br>(1° 58' 16" W 54° 5' 18" N   1099ft)      |               |                     |                     |               |
| 7  | <b>SE 019 658</b>   | <b>1.79mi</b> | <b>54° 5' 18" N</b> | <b>1° 58' 15" W</b> | <b>1099ft</b> |
|    | Dist to next: <b>0.23mi</b> , Bearing to next: <b>104°</b> , Ascent to next: <b>0ft</b>   |               |                     |                     |               |
|    |  Continue onto Duke's New Road<br>(1° 58' 15" W 54° 5' 18" N   0ft)          |               |                     |                     |               |
| 8  | <b>SE 023 657</b>   | <b>2.02mi</b> | <b>54° 5' 16" N</b> | <b>1° 57' 57" W</b> | <b>1016ft</b> |
|    | Dist to next: <b>1.27mi</b> , Bearing to next: <b>177°</b> , Ascent to next: <b>0ft</b>   |               |                     |                     |               |
|    |  Continue onto Track<br>(1° 57' 57" W 54° 5' 16" N   0ft)                    |               |                     |                     |               |
|    |  Turn slight left onto Path<br>(1° 57' 39" W 54° 5' 2" N   888ft)            |               |                     |                     |               |
|    |  Continue onto Track<br>(1° 57' 39" W 54° 4' 57" N   878ft)                |               |                     |                     |               |
| 9  | <b>SE 024 641</b>   | <b>3.29mi</b> | <b>54° 4' 23" N</b> | <b>1° 57' 52" W</b> | <b>726ft</b>  |
|    | Dist to next: <b>0.63mi</b> , Bearing to next: <b>170°</b> , Ascent to next: <b>0ft</b>   |               |                     |                     |               |
|    |  Continue onto Track<br>(1° 57' 52" W 54° 4' 23" N   0ft)                  |               |                     |                     |               |
|    |  Turn slight left onto Private Road<br>(1° 57' 53" W 54° 4' 21" N   733ft) |               |                     |                     |               |
|    |  Turn slight left onto High Green<br>(1° 57' 54" W 54° 4' 8" N   664ft)    |               |                     |                     |               |
|    |  Turn left onto Local Road<br>(1° 57' 47" W 54° 3' 57" N   614ft)          |               |                     |                     |               |
| 10 | <b>SE 025 631</b>   | <b>3.92mi</b> | <b>54° 3' 52" N</b> | <b>1° 57' 43" W</b> | <b>600ft</b>  |
|    | Dist to next: <b>0.13mi</b> , Bearing to next: <b>262°</b> , Ascent to next: <b>38ft</b>  |               |                     |                     |               |
|    |  Continue onto Local Road<br>(1° 57' 43" W 54° 3' 52" N   0ft)             |               |                     |                     |               |
|    |  Turn right onto B Road<br>(1° 57' 42" W 54° 3' 52" N   601ft)             |               |                     |                     |               |
|    |  Turn slight right onto Track<br>(1° 57' 51" W 54° 3' 51" N   641ft)       |               |                     |                     |               |
| 11 | <b>SE 024 631</b>   | <b>4.05mi</b> | <b>54° 3' 51" N</b> | <b>1° 57' 52" W</b> | <b>638ft</b>  |
|    | Dist to next: <b>0.90mi</b> , Bearing to next: <b>292°</b> , Ascent to next: <b>127ft</b>   |               |                     |                     |               |
|    |  Continue onto Track<br>(1° 57' 52" W 54° 3' 51" N   0ft)                  |               |                     |                     |               |



 Turn slight left onto Path  
(1° 57' 58" W 54° 3' 54" N | 662ft)

 Continue onto Route  
(1° 58' 26" W 54° 3' 59" N | 755ft)


 Continue onto Path  
(1° 58' 29" W 54° 3' 59" N | 762ft)


 Turn right onto Private Road  
(1° 58' 55" W 54° 4' 7" N | 769ft)


 Turn slight right onto Route  
(1° 59' 0" W 54° 4' 8" N | 769ft)

12 **SE 011 636** **4.95mi** **54° 4' 8" N** **1° 59' 4" W** **765ft**

Dist to next: **0.39mi**, Bearing to next: **307°**, Ascent to next: **19ft**


 Continue onto Route  
(1° 59' 4" W 54° 4' 8" N | 0ft)


 Turn slight right onto Track  
(1° 59' 9" W 54° 4' 10" N | 795ft)

 Continue onto Private Road  
(1° 59' 11" W 54° 4' 11" N | 797ft)

13 **SE 006 640** **5.34mi** **54° 4' 20" N** **1° 59' 32" W** **784ft**


Dist to next: **0.15mi**, Bearing to next: **290°**, Ascent to next: **0ft**


 Continue onto Private Road  
(1° 59' 32" W 54° 4' 20" N | 0ft)


 Continue onto High Lane  
(1° 59' 42" W 54° 4' 23" N | 739ft)


14 **SE 003 641** **5.50mi** **54° 4' 23" N** **1° 59' 44" W** **718ft**


Dist to next: **0.15mi**, Bearing to next: **225°**, Ascent to next: **0ft**

 Continue onto High Lane  
(1° 59' 44" W 54° 4' 23" N | 0ft)

 Turn sharp left onto Path  
(1° 59' 44" W 54° 4' 23" N | 717ft)

 Turn right onto Route  
(1° 59' 45" W 54° 4' 23" N | 715ft)

 Turn left onto Garrs Lane  
(1° 59' 46" W 54° 4' 22" N | 709ft)

 Turn right onto Local Road  
(1° 59' 50" W 54° 4' 19" N | 664ft)

15 **SE 002 640** **5.64mi** **54° 4' 19" N** **1° 59' 52" W** **656ft**