

## Route Information

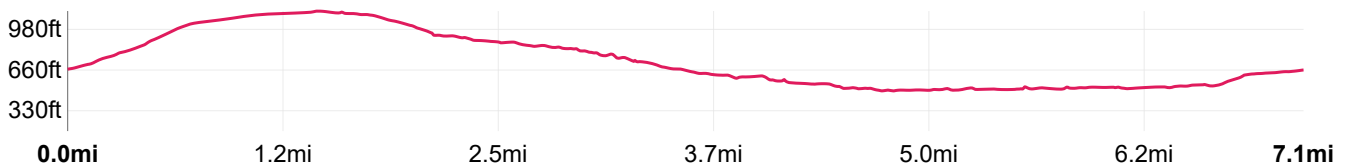
Route Name Grassington, Hebden Ghyll and return via the River Wharfe and stepping stones and Linton Falls.

The walk begins with a moderate half mile climb and is largely downhill and level after that. The riverside path and the path leaving near to Hebden tea rooms can become muddy following heavy rain. If the stepping stones towards the end of the walk are too dangerous to cross, continue along the Dales Way by taking the gate to your right. Follow this lane for approximately 400m before crossing a stile on your left, follow through the three or four fields until reaching the stile and the metal bridge at the bottom of Sedber Lane. Turn right up Sedber lane returning to Grassington via the National Parks carpark.

## Route Summary

Total Distance	7.1mi (11.4km)	Walk	0min
Elevation	488ft at lowest point	Run	0min
	1132ft at highest point	Cycle	0min
Total Ascent	1002ft		


## Elevation Profile



## Route Card


#	OS Grid Ref	Dist from start	Latitude	Longitude	Elevation
1	SE 002 640	0.00mi	54° 4' 20" N	1° 59' 51" W	663ft
	Dist to next: 0.12mi, Bearing to next: 27°, Ascent to next: 40ft				
	↑ Continue onto Main Street (1° 59' 51" W 54° 4' 20" N   0ft)				
	↙ Turn slight left onto Chapel Street (1° 59' 46" W 54° 4' 25" N   702ft)				
2	SE 003 642	0.12mi	54° 4' 25" N	1° 59' 46" W	703ft
	Dist to next: 1.31mi, Bearing to next: 35°, Ascent to next: 430ft				
	↑ Continue onto Chapel Street (1° 59' 46" W 54° 4' 25" N   0ft)				
3	SE 014 658	1.43mi	54° 5' 19" N	1° 58' 42" W	1132ft
	Dist to next: 0.54mi, Bearing to next: 97°, Ascent to next: 0ft				
	↑ Continue onto Moor Lane (1° 58' 42" W 54° 5' 19" N   0ft)				
	↘ Turn right onto Private Road (1° 58' 42" W 54° 5' 19" N   1131ft)				


- |  |  |        |              |              |        |
|--|--|--------|--------------|--------------|--------|
| 4  | <b>SE 023 657</b>  | 1.97mi | 54° 5' 16" N | 1° 57' 57" W | 1016ft |
| Dist to next: 1.28mi, Bearing to next: 177°, Ascent to next: 0ft |  |        |              |              |        |
|  | ↑ Continue onto Track<br>( 1° 57' 57" W 54° 5' 16" N   0ft )                   |        |              |              |        |
|  | ↵ Turn slight left onto Path<br>( 1° 57' 39" W 54° 5' 2" N   888ft )           |        |              |              |        |
|  | ↑ Continue onto Track<br>( 1° 57' 39" W 54° 4' 57" N   878ft )                 |        |              |              |        |
| 5  | <b>SE 024 641</b>  | 3.26mi | 54° 4' 22" N | 1° 57' 53" W | 727ft  |
| Dist to next: 0.62mi, Bearing to next: 168°, Ascent to next: 0ft |  |        |              |              |        |
|  | ↑ Continue onto Track<br>( 1° 57' 53" W 54° 4' 22" N   0ft )                   |        |              |              |        |
|  | ↵ Turn slight left onto Private Road<br>( 1° 57' 53" W 54° 4' 21" N   733ft )  |        |              |              |        |
|  | ↵ Turn slight left onto High Green<br>( 1° 57' 54" W 54° 4' 8" N   664ft )     |        |              |              |        |
|  | ↶ Turn left onto Local Road<br>( 1° 57' 47" W 54° 3' 57" N   614ft )           |        |              |              |        |
| 6  | <b>SE 025 631</b>  | 3.88mi | 54° 3' 52" N | 1° 57' 42" W | 601ft  |
| Dist to next: 0.11mi, Bearing to next: 156°, Ascent to next: 8ft |  |        |              |              |        |
|  | ↑ Continue onto Local Road<br>( 1° 57' 42" W 54° 3' 52" N   0ft )              |        |              |              |        |
|  | ↑ Continue onto Main Street<br>( 1° 57' 42" W 54° 3' 52" N   601ft )           |        |              |              |        |
| 7  | <b>SE 026 630</b>  | 3.99mi | 54° 3' 46" N | 1° 57' 38" W | 609ft  |
| Dist to next: 0.53mi, Bearing to next: 174°, Ascent to next: 0ft |  |        |              |              |        |
|  | ↑ Continue onto Main Street<br>( 1° 57' 38" W 54° 3' 46" N   0ft )             |        |              |              |        |
|  | ↷ Turn right onto Path<br>( 1° 57' 39" W 54° 3' 47" N   609ft )                |        |              |              |        |
|  | ↶ Turn slight right onto Private Road<br>( 1° 57' 33" W 54° 3' 29" N   524ft ) |        |              |              |        |
|  | ↶ Turn left onto Mill Lane<br>( 1° 57' 36" W 54° 3' 26" N   510ft )            |        |              |              |        |
|  | ↶ Turn left onto Private Road<br>( 1° 57' 35" W 54° 3' 26" N   513ft )         |        |              |              |        |
| 8  | <b>SE 027 623</b>  | 4.52mi | 54° 3' 26" N | 1° 57' 35" W | 514ft  |
| Dist to next: 0.09mi, Bearing to next: 286°, Ascent to next: 0ft |  |        |              |              |        |
|  | ↑ Continue onto Private Road<br>( 1° 57' 35" W 54° 3' 26" N   0ft )            |        |              |              |        |
|  | ↷ Turn right onto Mill Lane<br>( 1° 57' 35" W 54° 3' 26" N   513ft )           |        |              |              |        |


 Turn left onto Path  
(1° 57' 40" W 54° 3' 27" N | 510ft)

9 SE 026 624 4.60mi 54° 3' 27" N 1° 57' 41" W 508ft

Dist to next: 0.12mi, Bearing to next: 221°, Ascent to next: 0ft

 Continue onto Path  
(1° 57' 41" W 54° 3' 27" N | 0ft)

 Turn right onto Path  
(1° 57' 43" W 54° 3' 25" N | 489ft)

 Turn slight left onto Path  
(1° 57' 46" W 54° 3' 24" N | 493ft)

10 SE 025 623 4.72mi 54° 3' 24" N 1° 57' 46" W 495ft


Dist to next: 1.82mi, Bearing to next: 291°, Ascent to next: 46ft


 Continue onto Path  
(1° 57' 46" W 54° 3' 24" N | 0ft)

 Turn slight right onto Path  
(1° 57' 46" W 54° 3' 24" N | 493ft)


 Turn left onto Path  
(1° 57' 43" W 54° 3' 25" N | 489ft)


 Turn slight right onto Route  
(1° 59' 14" W 54° 3' 45" N | 518ft)

 Turn left onto Private Road  
(1° 59' 20" W 54° 3' 48" N | 517ft)

 Turn sharp right onto Track  
(1° 59' 24" W 54° 3' 48" N | 513ft)

 Turn left onto Path  
(1° 59' 23" W 54° 3' 49" N | 518ft)

 Turn slight right onto Path  
(1° 59' 25" W 54° 3' 49" N | 510ft)

 Turn slight right onto Path  
(1° 59' 27" W 54° 3' 50" N | 507ft)

 Continue onto Church Road  
(1° 59' 40" W 54° 3' 53" N | 520ft)


11 SE 000 632 6.54mi 54° 3' 56" N 2° 0' 3" W 541ft


Dist to next: 0.23mi, Bearing to next: 30°, Ascent to next: 91ft



 Continue onto Sedber Lane  
(1° 59' 56" W 54° 3' 59" N | 0ft)

12 SE 002 635 6.77mi 54° 4' 5" N 1° 59' 53" W 617ft

Dist to next: 0.12mi, Bearing to next: 46°, Ascent to next: 15ft

 Continue onto Sedber Lane  
(1° 59' 53" W 54° 4' 5" N | 0ft)

 Turn left onto Hebden Road  
(1° 59' 46" W 54° 4' 9" N | 632ft)

13	SE 003 637	6.90mi	54° 4' 9" N	1° 59' 46" W	632ft
Dist to next: 0.21mi, Bearing to next: 342°, Ascent to next: 25ft					
	 Continue onto Hebden Road (1° 59' 46" W 54° 4' 9" N   0ft)				
	 Turn right onto Main Street (1° 59' 53" W 54° 4' 17" N   648ft)				
14	SE 002 640	7.11mi	54° 4' 19" N	1° 59' 52" W	657ft