

Route Information

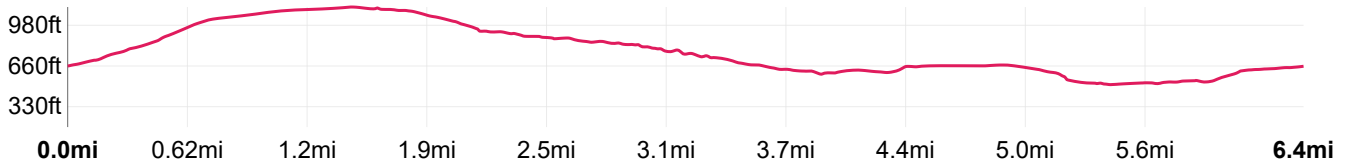
Route Name Grassington, Hebden Ghyll and return via Halfway House Farm and stepping stones to Linton Falls.

The walk starts with a moderate half mile climb out of Grassington but is largely downhill or level after that. If the stepping stones are too dangerous to cross, take the Dales Way footpath through the gate to your right. This follows a lane for approx 400m until a stile on your left takes you back onto grass and follows the river to the metal bridge at the bottom of Sedber Lane, turn right and follow back in to Grassington via the National Park car park.

Route Summary

Total Distance	6.4mi (10.3km)	Walk	0min
Elevation	505ft at lowest point	Run	0min
	1131ft at highest point	Cycle	0min
Total Ascent	902ft		

Elevation Profile



Route Card

#	OS Grid Ref	Dist from start	Latitude	Longitude	Elevation
1	SE 002 640	0.00mi	54° 4' 19" N	1° 59' 52" W	657ft
Dist to next: 0.14mi, Bearing to next: 28°, Ascent to next: 46ft					
<ul style="list-style-type: none"> ↑ Continue onto Path (1° 59' 52" W 54° 4' 19" N 0ft) ↶ Turn left onto Main Street (1° 59' 51" W 54° 4' 19" N 657ft) ↷ Turn slight left onto Chapel Street (1° 59' 46" W 54° 4' 25" N 702ft) 					
2	SE 003 642	0.14mi	54° 4' 25" N	1° 59' 46" W	703ft
Dist to next: 1.33mi, Bearing to next: 35°, Ascent to next: 429ft					
<ul style="list-style-type: none"> ↑ Continue onto Chapel Street (1° 59' 46" W 54° 4' 25" N 0ft) ↶ Turn sharp left onto Moor Lane (1° 59' 46" W 54° 4' 25" N 702ft) 					
3	SE 015 658	1.47mi	54° 5' 19" N	1° 58' 42" W	1131ft
Dist to next: 0.97mi, Bearing to next: 114°, Ascent to next: 0ft					

↑ Continue onto Moor Lane
(1° 58' 42" W 54° 5' 19" N | 0ft)

↶ Turn sharp left onto Private Road
(1° 58' 42" W 54° 5' 19" N | 1131ft)

↶ Turn left onto Track
(1° 57' 57" W 54° 5' 16" N | 1016ft)

4 **SE 026 653** 2.44mi 54° 5' 2" N 1° 57' 39" W 894ft

Dist to next: **0.86**mi, Bearing to next: **192°**, Ascent to next: **0**ft

↑ Continue onto Track
(1° 57' 39" W 54° 5' 2" N | 0ft)

↶ Turn slight left onto Path
(1° 57' 39" W 54° 5' 2" N | 888ft)

↑ Continue onto Track
(1° 57' 39" W 54° 4' 57" N | 878ft)

↷ Turn right onto Private Road
(1° 57' 53" W 54° 4' 21" N | 733ft)

↑ Continue onto Path
(1° 57' 53" W 54° 4' 22" N | 734ft)

5 **SE 023 641** 3.30mi 54° 4' 22" N 1° 57' 54" W 739ft

Dist to next: **0.62**mi, Bearing to next: **167°**, Ascent to next: **0**ft

↑ Continue onto Path
(1° 57' 54" W 54° 4' 22" N | 0ft)

↑ Continue onto Private Road
(1° 57' 53" W 54° 4' 22" N | 734ft)

↶ Turn slight left onto High Green
(1° 57' 54" W 54° 4' 8" N | 664ft)

↶ Turn left onto Local Road
(1° 57' 47" W 54° 3' 57" N | 614ft)

6 **SE 025 631** 3.92mi 54° 3' 52" N 1° 57' 43" W 600ft

Dist to next: **0.07**mi, Bearing to next: **159°**, Ascent to next: **12**ft

↑ Continue onto Local Road
(1° 57' 43" W 54° 3' 52" N | 0ft)

↑ Continue onto Main Street
(1° 57' 42" W 54° 3' 52" N | 601ft)

7 **SE 026 630** 3.99mi 54° 3' 49" N 1° 57' 40" W 611ft

Dist to next: **1.01**mi, Bearing to next: **269°**, Ascent to next: **24**ft


↑ Continue onto Route
(1° 57' 44" W 54° 3' 45" N | 0ft)


8 **SE 012 630** 5.01mi 54° 3' 48" N 1° 58' 56" W 632ft

Dist to next: **0.36**mi, Bearing to next: **272°**, Ascent to next: **0**ft

↑ Continue onto Route
(1° 58' 56" W 54° 3' 48" N | 0ft)


 Turn slight left onto Path
(1° 58' 58" W 54° 3' 49" N | 627ft)

 Turn right onto Private Road
(1° 59' 10" W 54° 3' 48" N | 546ft)


 Turn sharp right onto Track
(1° 59' 24" W 54° 3' 48" N | 513ft)


9 **SE 007 630** 5.36mi 54° 3' 49" N 1° 59' 24" W 511ft

Dist to next: 0.21mi, Bearing to next: 295°, Ascent to next: 10ft

 Continue onto Path
(1° 59' 24" W 54° 3' 49" N | 0ft)

 Turn slight right onto Path
(1° 59' 25" W 54° 3' 49" N | 510ft)

 Turn slight right onto Path
(1° 59' 27" W 54° 3' 50" N | 507ft)

 Continue onto Church Road
(1° 59' 40" W 54° 3' 53" N | 520ft)

10 **SE 004 632** 5.57mi 54° 3' 53" N 1° 59' 41" W 521ft

Dist to next: 0.27mi, Bearing to next: 280°, Ascent to next: 20ft


11 **SE 000 632** 5.84mi 54° 3' 56" N 2° 0' 3" W 541ft


Dist to next: 0.23mi, Bearing to next: 29°, Ascent to next: 90ft

 Continue onto Sedber Lane
(1° 59' 57" W 54° 3' 58" N | 0ft)

12 **SE 002 635** 6.07mi 54° 4' 5" N 1° 59' 54" W 616ft


Dist to next: 0.13mi, Bearing to next: 45°, Ascent to next: 16ft

 Continue onto Sedber Lane
(1° 59' 54" W 54° 4' 5" N | 0ft)

 Turn left onto Hebden Road
(1° 59' 46" W 54° 4' 9" N | 632ft)

13 **SE 003 637** 6.20mi 54° 4' 9" N 1° 59' 46" W 632ft

Dist to next: 0.20mi, Bearing to next: 339°, Ascent to next: 22ft

 Continue onto Hebden Road
(1° 59' 46" W 54° 4' 9" N | 0ft)

14 **SE 002 639** 6.40mi 54° 4' 18" N 1° 59' 52" W 654ft