

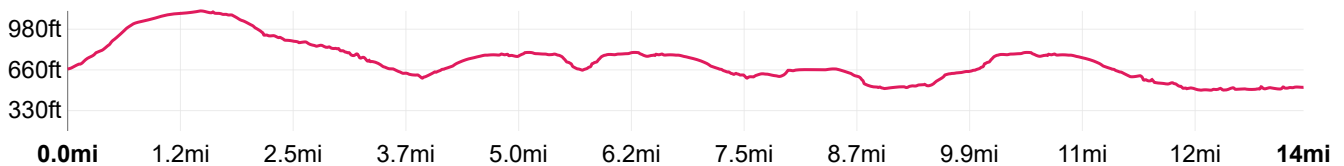
Route Information

Route Name 3 in 1 Grassington, Hebden Ghyll and 3 options for return

Route Summary
















Total Distance	13.6mi (21.8km)	Walk	0min
Elevation	491ft at lowest point	Run	0min
	1132ft at highest point	Cycle	0min
Total Ascent	1731ft		

Elevation Profile




Route Card


#	OS Grid Ref	Dist from start	Latitude	Longitude	Elevation
1	SE 002 640	0.00mi	54° 4' 20" N	1° 59' 51" W	662ft
Dist to next: 0.13mi, Bearing to next: 25°, Ascent to next: 41ft					
↑ Continue onto Main Street (1° 59' 51" W 54° 4' 20" N 0ft)					
2	SE 003 642	0.13mi	54° 4' 26" N	1° 59' 46" W	703ft
Dist to next: 0.19mi, Bearing to next: 57°, Ascent to next: 93ft					
↑ Continue onto Chapel Street (1° 59' 46" W 54° 4' 26" N 0ft)					
↶ Turn sharp left onto Moor Lane (1° 59' 46" W 54° 4' 25" N 702ft)					
3	SE 005 643	0.31mi	54° 4' 30" N	1° 59' 34" W	796ft
Dist to next: 0.14mi, Bearing to next: 73°, Ascent to next: 62ft					
↑ Continue onto Moor Lane (1° 59' 34" W 54° 4' 30" N 0ft)					
4	SE 007 644	0.45mi	54° 4' 33" N	1° 59' 22" W	858ft
Dist to next: 0.19mi, Bearing to next: 29°, Ascent to next: 135ft					
5	SE 009 647	0.64mi	54° 4' 41" N	1° 59' 14" W	993ft
Dist to next: 0.81mi, Bearing to next: 26°, Ascent to next: 139ft					
↑ Continue onto Moor Lane (1° 59' 14" W 54° 4' 41" N 0ft)					


- | | | | | | |
|--|---|--------|--------------|--------------|--------|
| 6 | SE 015 658 | 1.46mi | 54° 5' 19" N | 1° 58' 42" W | 1132ft |
| Dist to next: 0.33 mi, Bearing to next: 94° , Ascent to next: 0ft | | | | | |
| |  Continue onto Moor Lane
(1° 58' 42" W 54° 5' 19" N 0ft) | | | | |
| |  Turn sharp left onto Private Road
(1° 58' 42" W 54° 5' 19" N 1131ft) | | | | |
| |  Turn left onto Duke's New Road
(1° 58' 16" W 54° 5' 18" N 1099ft) | | | | |
| 7 | SE 019 658 | 1.79mi | 54° 5' 18" N | 1° 58' 15" W | 1099ft |
| Dist to next: 0.23 mi, Bearing to next: 104° , Ascent to next: 0ft | | | | | |
| |  Continue onto Duke's New Road
(1° 58' 15" W 54° 5' 18" N 0ft) | | | | |
| 8 | SE 023 657 | 2.02mi | 54° 5' 16" N | 1° 57' 57" W | 1016ft |
| Dist to next: 1.27 mi, Bearing to next: 177° , Ascent to next: 0ft | | | | | |
| |  Continue onto Track
(1° 57' 57" W 54° 5' 16" N 0ft) | | | | |
| |  Turn slight left onto Path
(1° 57' 39" W 54° 5' 2" N 888ft) | | | | |
| |  Continue onto Track
(1° 57' 39" W 54° 4' 57" N 878ft) | | | | |
| 9 | SE 024 641 | 3.29mi | 54° 4' 23" N | 1° 57' 52" W | 726ft |
| Dist to next: 0.63 mi, Bearing to next: 170° , Ascent to next: 0ft | | | | | |
| |  Continue onto Track
(1° 57' 52" W 54° 4' 23" N 0ft) | | | | |
| |  Turn slight left onto Private Road
(1° 57' 53" W 54° 4' 21" N 733ft) | | | | |
| |  Turn slight left onto High Green
(1° 57' 54" W 54° 4' 8" N 664ft) | | | | |
| |  Turn left onto Local Road
(1° 57' 47" W 54° 3' 57" N 614ft) | | | | |
| 10 | SE 025 631 | 3.92mi | 54° 3' 52" N | 1° 57' 43" W | 600ft |
| Dist to next: 0.13 mi, Bearing to next: 262° , Ascent to next: 38ft | | | | | |
| |  Continue onto Local Road
(1° 57' 43" W 54° 3' 52" N 0ft) | | | | |
| |  Turn right onto B Road
(1° 57' 42" W 54° 3' 52" N 601ft) | | | | |
| |  Turn slight right onto Track
(1° 57' 51" W 54° 3' 51" N 641ft) | | | | |
| 11 | SE 024 631 | 4.05mi | 54° 3' 51" N | 1° 57' 52" W | 638ft |
| Dist to next: 0.90 mi, Bearing to next: 292° , Ascent to next: 127ft | | | | | |
| |  Continue onto Track
(1° 57' 52" W 54° 3' 51" N 0ft) | | | | |

 Turn slight left onto Path
(1° 57' 58" W 54° 3' 54" N | 662ft)

 Continue onto Route
(1° 58' 26" W 54° 3' 59" N | 755ft)


 Continue onto Path
(1° 58' 29" W 54° 3' 59" N | 762ft)


 Turn right onto Private Road
(1° 58' 55" W 54° 4' 7" N | 769ft)


 Turn slight right onto Route
(1° 59' 0" W 54° 4' 8" N | 769ft)

12 **SE 011 636** 4.95mi 54° 4' 8" N 1° 59' 4" W 765ft

Dist to next: 0.39mi, Bearing to next: 307°, Ascent to next: 19ft

 Continue onto Route
(1° 59' 4" W 54° 4' 8" N | 0ft)


 Turn slight right onto Track
(1° 59' 9" W 54° 4' 10" N | 795ft)

 Continue onto Private Road
(1° 59' 11" W 54° 4' 11" N | 797ft)

13 **SE 006 640** 5.34mi 54° 4' 20" N 1° 59' 32" W 784ft


Dist to next: 0.15mi, Bearing to next: 290°, Ascent to next: 0ft


 Continue onto Private Road
(1° 59' 32" W 54° 4' 20" N | 0ft)


 Continue onto High Lane
(1° 59' 42" W 54° 4' 23" N | 739ft)


14 **SE 003 641** 5.50mi 54° 4' 23" N 1° 59' 44" W 718ft


Dist to next: 0.15mi, Bearing to next: 225°, Ascent to next: 0ft

 Continue onto High Lane
(1° 59' 44" W 54° 4' 23" N | 0ft)

 Turn sharp left onto Path
(1° 59' 44" W 54° 4' 23" N | 717ft)


 Turn right onto Route
(1° 59' 45" W 54° 4' 23" N | 715ft)


 Turn left onto Garrs Lane
(1° 59' 46" W 54° 4' 22" N | 709ft)

 Turn right onto Local Road
(1° 59' 50" W 54° 4' 19" N | 664ft)

15 **SE 002 640** 5.64mi 54° 4' 19" N 1° 59' 52" W 656ft

Dist to next: 1.76mi, Bearing to next: 107°, Ascent to next: 0ft

 Continue onto Main Street
(1° 59' 52" W 54° 4' 18" N | 0ft)

 Turn left onto Garrs Lane
(1° 59' 52" W 54° 4' 18" N | 654ft)

↷ Turn right onto Route
(1° 59' 46" W 54° 4' 22" N | 709ft)

↶ Turn left onto Path
(1° 59' 45" W 54° 4' 23" N | 715ft)

↷ Turn sharp right onto High Lane
(1° 59' 44" W 54° 4' 23" N | 717ft)

↑ Continue onto Private Road
(1° 59' 42" W 54° 4' 23" N | 739ft)

↑ Continue onto Track
(1° 59' 11" W 54° 4' 11" N | 797ft)

↶ Turn slight left onto Route
(1° 59' 9" W 54° 4' 10" N | 795ft)

↶ Turn slight left onto Private Road
(1° 59' 0" W 54° 4' 8" N | 769ft)

↶ Turn left onto Path
(1° 58' 55" W 54° 4' 7" N | 769ft)

↑ Continue onto Route
(1° 58' 29" W 54° 3' 59" N | 762ft)

↑ Continue onto Path
(1° 58' 26" W 54° 3' 59" N | 755ft)

↷ Turn slight right onto Track
(1° 57' 58" W 54° 3' 54" N | 662ft)

↶ Turn slight left onto B Road
(1° 57' 51" W 54° 3' 51" N | 641ft)

↶ Turn left onto Path
(1° 57' 49" W 54° 3' 51" N | 630ft)

↷ Turn right onto Route
(1° 57' 49" W 54° 3' 51" N | 627ft)

↑ Continue onto Path
(1° 57' 47" W 54° 3' 52" N | 621ft)

↷ Turn right onto Private Road
(1° 57' 48" W 54° 3' 53" N | 628ft)

↑ Continue onto Local Road
(1° 57' 47" W 54° 3' 54" N | 623ft)

16 SE 025 632 7.41mi 54° 3' 56" N 1° 57' 46" W 615ft

Dist to next: 0.15mi, Bearing to next: 153°, Ascent to next: 0ft


↑ Continue onto Local Road
(1° 57' 46" W 54° 3' 56" N | 0ft)


↑ Continue onto Main Street
(1° 57' 42" W 54° 3' 52" N | 601ft)

17 SE 026 630 7.56mi 54° 3' 49" N 1° 57' 40" W 611ft

Dist to next: 0.08mi, Bearing to next: 242°, Ascent to next: 14ft

↑ Continue onto Main Street
(1° 57' 40" W 54° 3' 49" N | 0ft)


 Turn right onto Chapel Lane
 (1° 57' 40" W 54° 3' 48" N | 612ft)

 Turn right onto Back Lane
 (1° 57' 46" W 54° 3' 47" N | 625ft)

18 SE 025 630 7.64mi 54° 3' 47" N 1° 57' 46" W 625ft
 Dist to next: 0.04mi, Bearing to next: 143°, Ascent to next: 0ft


 Continue onto Back Lane
 (1° 57' 46" W 54° 3' 47" N | 0ft)

19 SE 025 629 7.68mi 54° 3' 45" N 1° 57' 44" W 622ft
 Dist to next: 0.24mi, Bearing to next: 238°, Ascent to next: 30ft

 Continue onto Back Lane
 (1° 57' 44" W 54° 3' 45" N | 0ft)


 Turn sharp right onto Route
 (1° 57' 43" W 54° 3' 45" N | 622ft)


20 SE 022 627 7.92mi 54° 3' 39" N 1° 58' 0" W 652ft
 Dist to next: 0.72mi, Bearing to next: 285°, Ascent to next: 0ft

 Continue onto Route
 (1° 58' 0" W 54° 3' 39" N | 0ft)

 Turn slight left onto Path
 (1° 58' 58" W 54° 3' 49" N | 627ft)


21 SE 011 630 8.64mi 54° 3' 49" N 1° 59' 0" W 615ft
 Dist to next: 0.31mi, Bearing to next: 271°, Ascent to next: 0ft


 Continue onto Path
 (1° 59' 0" W 54° 3' 49" N | 0ft)


 Turn right onto Private Road
 (1° 59' 10" W 54° 3' 48" N | 546ft)


 Turn sharp right onto Track
 (1° 59' 24" W 54° 3' 48" N | 513ft)

22 SE 007 630 8.95mi 54° 3' 49" N 1° 59' 25" W 511ft
 Dist to next: 0.47mi, Bearing to next: 287°, Ascent to next: 30ft


 Continue onto Path
 (1° 59' 25" W 54° 3' 49" N | 0ft)

 Turn slight right onto Path
 (1° 59' 25" W 54° 3' 49" N | 510ft)


 Turn slight right onto Path
 (1° 59' 27" W 54° 3' 50" N | 507ft)

 Continue onto Church Road
 (1° 59' 40" W 54° 3' 53" N | 520ft)


23 SE 000 632 9.42mi 54° 3' 56" N 2° 0' 2" W 541ft
 Dist to next: 0.22mi, Bearing to next: 29°, Ascent to next: 88ft


 Continue onto Sedber Lane
 (1° 59' 57" W 54° 3' 59" N | 0ft)

- 24 **SE 002 635** 9.64mi 54° 4' 4" N 1° 59' 54" W 614ft
 Dist to next: **0.13**mi, Bearing to next: **45°**, Ascent to next: **18**ft
- ↑ Continue onto Sedber Lane
(1° 59' 54" W 54° 4' 4" N | 0ft)
 - ↶ Turn left onto Hebden Road
(1° 59' 46" W 54° 4' 9" N | 632ft)
- 25 **SE 003 637** 9.77mi 54° 4' 9" N 1° 59' 46" W 632ft
 Dist to next: **0.19**mi, Bearing to next: **336°**, Ascent to next: **21**ft
- ↑ Continue onto Hebden Road
(1° 59' 46" W 54° 4' 9" N | 0ft)
 - ↷ Turn right onto Main Street
(1° 59' 53" W 54° 4' 17" N | 648ft)
- 26 **SE 002 639** 9.96mi 54° 4' 17" N 1° 59' 52" W 653ft
 Dist to next: **1.83**mi, Bearing to next: **111°**, Ascent to next: **0**ft
- ↑ Continue onto Main Street
(1° 59' 52" W 54° 4' 17" N | 0ft)
 - ↷ Turn right onto Garrs Lane
(1° 59' 52" W 54° 4' 18" N | 654ft)
 - ↷ Turn right onto Route
(1° 59' 46" W 54° 4' 22" N | 709ft)
 - ↶ Turn left onto Path
(1° 59' 45" W 54° 4' 23" N | 715ft)
 - ↷ Turn sharp right onto High Lane
(1° 59' 44" W 54° 4' 23" N | 717ft)
 - ↑ Continue onto Private Road
(1° 59' 42" W 54° 4' 23" N | 739ft)
 - ↑ Continue onto Track
(1° 59' 11" W 54° 4' 11" N | 797ft)
 - ↶ Turn slight left onto Route
(1° 59' 9" W 54° 4' 10" N | 795ft)
 - ↶ Turn slight left onto Private Road
(1° 59' 0" W 54° 4' 8" N | 769ft)
 - ↶ Turn left onto Path
(1° 58' 55" W 54° 4' 7" N | 769ft)
 - ↑ Continue onto Route
(1° 58' 29" W 54° 3' 59" N | 762ft)
 - ↑ Continue onto Path
(1° 58' 26" W 54° 3' 59" N | 755ft)
 - ↷ Turn slight right onto Track
(1° 57' 58" W 54° 3' 54" N | 662ft)
 - ↶ Turn slight left onto B Road
(1° 57' 51" W 54° 3' 51" N | 641ft)
 - ↷ Turn right onto Main Street
(1° 57' 42" W 54° 3' 52" N | 601ft)


 Turn right onto Church Lane
 (1° 57' 39" W 54° 3' 47" N | 609ft)


27 **SE 026 630** **11.79mi** **54° 3' 47" N** **1° 57' 39" W** **609ft**
 Dist to next: **0.30mi**, Bearing to next: **150°**, Ascent to next: **0ft**

 Continue onto Church Lane
 (1° 57' 39" W 54° 3' 47" N | 0ft)


 Continue onto Path
 (1° 57' 39" W 54° 3' 47" N | 609ft)

28 **SE 028 626** **12.09mi** **54° 3' 35" N** **1° 57' 27" W** **542ft**
 Dist to next: **0.21mi**, Bearing to next: **217°**, Ascent to next: **0ft**


 Continue onto Path
 (1° 57' 27" W 54° 3' 35" N | 0ft)


 Turn slight right onto Private Road
 (1° 57' 33" W 54° 3' 29" N | 524ft)

29 **SE 026 623** **12.30mi** **54° 3' 27" N** **1° 57' 37" W** **505ft**
 Dist to next: **0.04mi**, Bearing to next: **293°**, Ascent to next: **569ft**


 Continue onto Mill Lane
 (1° 57' 37" W 54° 3' 27" N | 0ft)

30 **SE 026 624** **12.35mi** **54° 3' 28" N** **1° 57' 41" W** **511ft**
 Dist to next: **0.08mi**, Bearing to next: **266°**, Ascent to next: **601ft**

 Continue onto Mill Lane
 (1° 57' 41" W 54° 3' 28" N | 0ft)

 Turn sharp right onto Path
 (1° 57' 40" W 54° 3' 27" N | 510ft)

31 **SE 025 624** **12.43mi** **54° 3' 27" N** **1° 57' 46" W** **496ft**
 Dist to next: **1.16mi**, Bearing to next: **291°**, Ascent to next: **20ft**

 Continue onto Path
 (1° 57' 46" W 54° 3' 27" N | 0ft)

32 **SE 008 630** **13.58mi** **54° 3' 48" N** **1° 59' 19" W** **516ft**